

INTERLOCAL AGREEMENT

This INTERLOCAL AGREEMENT entered into this 8th day of September, 2014, by and between the **NASSAU COUNTY PROPERTY APPRAISER'S OFFICE**, a constitutional officer, hereinafter referred to as "Appraiser", and the **BOARD OF COUNTY COMMISSIONERS OF NASSAU COUNTY, FLORIDA**, a political subdivision of the State of Florida, hereinafter referred to as "County".

WHEREAS, the Appraiser and the County have determined it to be in the best interests of the citizens of Nassau County to coordinate the efforts of the Appraiser and County in the effective utilization of the Appraiser's Geographic Information System "GIS" Web site; and

WHEREAS, the Appraiser and County agree that the GIS Web site service exists as a component of a County-wide "Enterprise" GIS service; and

WHEREAS, the Enterprise GIS services support the comprehensive land use plans, DRI, incorporated and unincorporated boundary maintenance requirements, and other planning efforts of both the Appraiser and the County; and

WHEREAS, the aforementioned will encourage intergovernmental coordination to maximize the efficient use of resources; and


NOW, THEREFORE, the Appraiser and County agree as follows:

1. **GIS SPATIAL DATA LAYERS** – The Appraiser will share with the County the public information GIS spatial data layers currently being maintained or shared by the Appraiser's GIS service.
2. **CUSTOM WORK AND DELIVERABLES** - The Appraiser will assist in the maintenance of digital GIS coverages of the County's comp plan, zoning and County limit boundaries based on the county's parcels. In addition the County will be able to overlay environmental data such as flood zones (FEMA), parcels, road networks, wetlands, storm surge, historic sites and many more types of critical data. The Appraiser will support the County with GIS services not to exceed five (5) hours a typical week unless agreed upon by the Appraiser and the County.
3. **WEB DELIVERED SERVICES** – The Appraiser will host a web delivered interactive private and public GIS website. In addition, the Appraiser will provide

training and support for the GIS websites. In consideration for the aforementioned services, the County will compensate the Appraiser's GIS service in the form of a yearly fee of ten thousand dollars (\$10,000.00).


- 4. **SEVERABILITY** – If any section, clause, or provision of this Agreement is held invalid, the remainder of this Agreement shall be construed as not having contained said section, clause, or provision, and shall not be affected by said holding.
- 5. **NO AGENCY** - Nothing contained herein shall be construed to constitute either of the parties, nor any of its agents or employees, as agent of the other.
- 6. **TERM** – This agreement shall take effect October 1, 2014 and terminate September 30, 2015.
- 7. **VENDOR RELATIONSHIPS** – During the term of this Agreement, no employee or relative of said employee, assigned to perform services hereunder, will have any business, financial or beneficial relationship with any vendor to the County of GIS related services or equipment.
- 8. **AUTHORITY** – Each of the parties represents to the other that the execution of this Agreement has been duly and properly authorized by the governing bodies of each of the parties, and each has full authority to execute the same through its representatives whose signatures appear below.
- 9. **FILING** - This Interlocal Agreement shall be filed with the Clerk of the Circuit Court of Nassau County, Florida, prior to its effective date in accordance with Florida Statutes, 163.01 Florida Interlocal Cooperation Act of 1969.

**BOARD OF COUNTY COMMISSIONERS
NASSAU COUNTY, FLORIDA**



BARRY V. HOLLOWAY
Its: Chairman

Attest as the authenticity of the
Chair's signature:



JOHN A. CRAWFORD
Its: EX-Officio Clerk

MES
09-09-14


(Signatures continue on the next page)

Approved as to form and legality by the
Nassau County Attorney:



DAVID A. HALLMAN

NASSAU COUNTY PROPERTY APPRAISER



A. Michael Hickox, Cert. Res RD1941
Its: Property Appraiser